

The Southern Plateaus and Islands

Fill in the blanks: -

1. _____ river divides the southern plateau into two regions.
2. The surface of the plateau region is _____ and _____.
3. Chotta Nagpur plateau is rich in _____ deposits.
4. _____ is the highest peak in the Deccan Plateau.
5. The Western and the Eastern Ghats meet at _____ hills.
6. _____ is the longest river in the Deccan Plateau.
7. _____ is primarily mined in Chattisgarh.
8. _____ city is known for steel plant.
9. Ranchi and Dhanbad are in _____.
10. _____ state is famous for handicraft items made from sandalwood.
11. Maharashtra is famous for oranges and _____.
12. _____ island is located off the coast of Gujarat in Arabian Sea.
13. Coconut and arecanut are grown in _____.

Define the following: -

Plateau- _____

Island- _____

Waterfall- _____

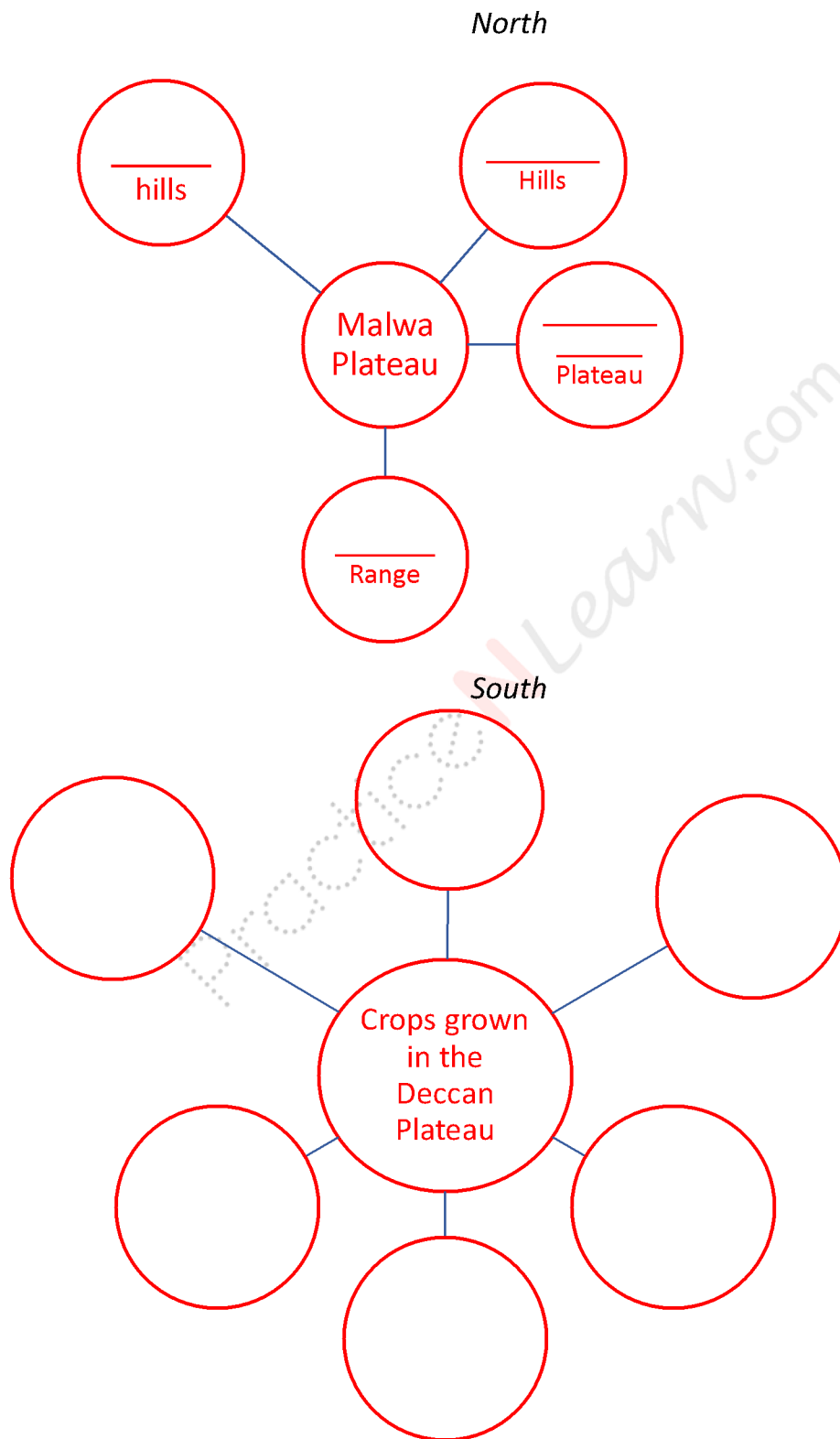
Mumbai High- _____

Ten Degree Channel- _____

Cellular Jail- _____

Fill the boxes: -

Mark the location of the hills in the Central Highlands, on the basis of the direction.



Fill in the blanks about-

Madhya Pradesh

Main Occupation - _____ and _____

Diamond Mines - _____

Industrial Cities- _____, _____, _____ and _____.

National Parks for tigers- _____ and _____.

Tourist places- _____, _____ and _____

Jharkhand

Popular dishes- _____ and _____

Famous tourist place- _____

Popular dance- _____

Industrial cities- _____, _____, _____ and _____

Telangana



Telangana

- Hub of _____, _____ and _____
- Language- _____
- Popular Dance- _____
- Famous handicraft- _____

Karnataka

Crops grown- _____ and _____

Gold mines - _____

Major IT hub- _____

Famous for handicraft items made of - _____

Main language- _____

Popular dance-drama - _____

Andaman and Nicobar Islands

Located in north east/ southeast direction- _____

Located in Bay of Bengal/ Arabian Sea- _____

Name the channel which separate Andaman from Nicobar- _____

Main occupations- _____ and _____

Main crops- _____

Handicrafts made of - _____ and _____

Language spoken- _____

Main tourist attractions- Beaches and _____.

Maharashtra

Famous for _____ and _____

Industrial Cities- _____ and _____

Place where large deposits of petroleum are found - _____

Language spoken - _____

Popular festival- _____

Folk dance- _____

Lakshadweep

Located in Arabian Sea/ Indian Ocean- _____

Name a group of islands in Lakshadweep- _____

Main occupation- _____

Main crop- _____

Important industry- _____

Language spoken- _____

Write short answers: -

Where are southern plateaus located in India?

Name the rivers in the Central Highland.

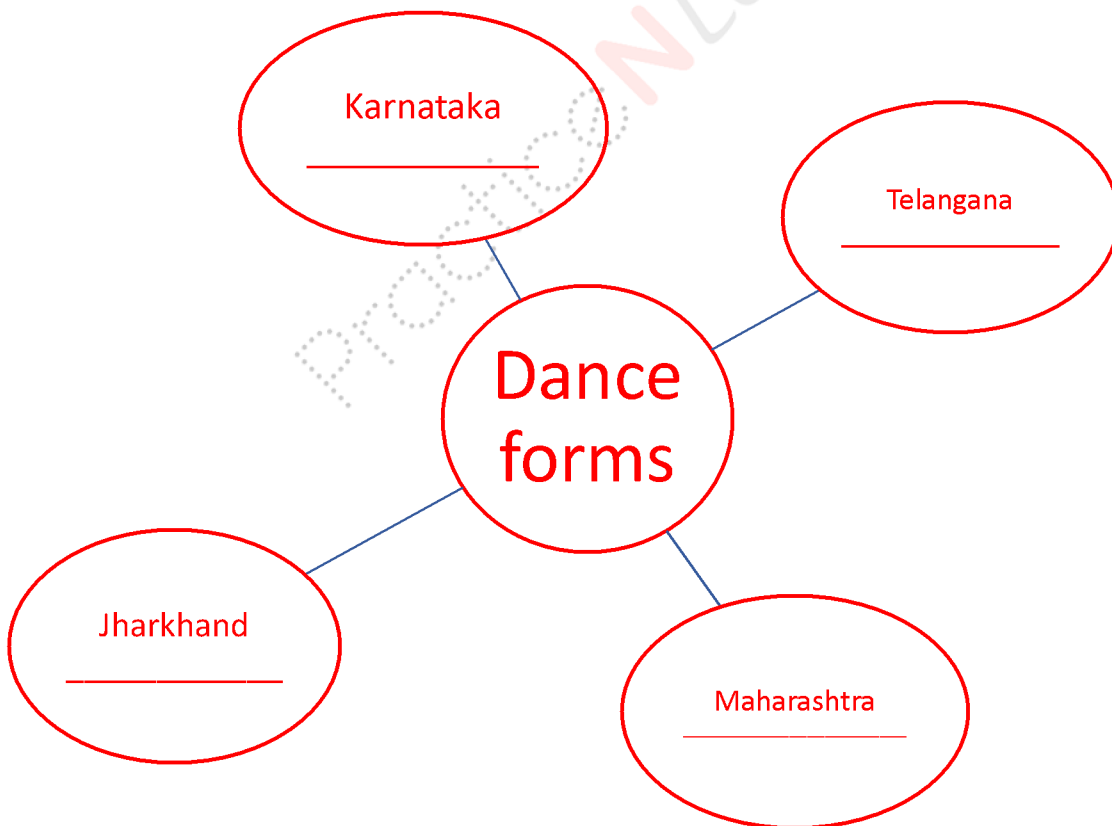
Name the states Chotta Nagpur Plateau covers.

Name the rivers which originate from the Western Ghats and flow eastwards.

Why mining is an important activity in the Deccan Plateau?

Name the major industrial cities of Jharkhand.

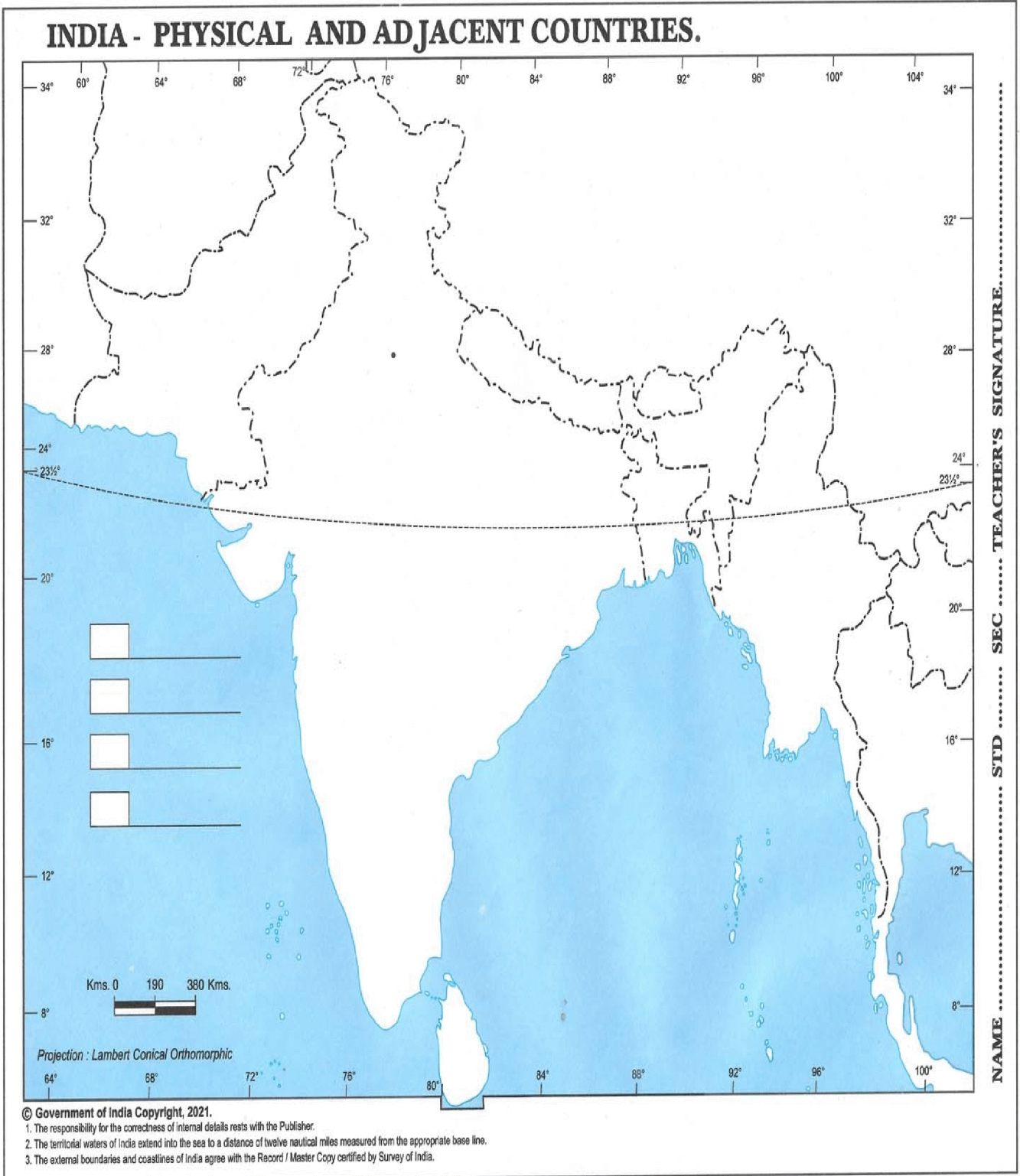
Name the dance form from each state.



Recognise the pictures and name the state they are associated/ located in: -



On the map given below, mark the states, the Deccan Plateau, the Central Highlands, the Andaman and Nicobar Islands and the Lakshadweep Islands.



https://upload.wikimedia.org/wikipedia/commons/2/21/Saila_and_Karma_dance_by_Gonds.jpg

<https://karnatakaturism.org/wp-content/uploads/2020/05/Yakshagana-2.jpg>

<https://theindiacrafthouse.com/cdn/shop/products/BidriCraftCurio-Royalty-C3801A1@2x.jpg>

<https://www.utsavpedia.com/wp-content/uploads/2015/07/1.-httpwww.pinterest.compin406661041326847107.jpg>

<https://www.southernbackwaters.com/images/coir-making.jpg>

https://images.assettype.com/nationalherald/2020-08/dbcc7f7f-e8cf-49f6-a932-a648c12376fd/cellular_jail.jpg

PracticeNLearn.com