

Our Industries

Fill in the blanks: -

1. We need to convert _____ into finished goods.
2. Aircraft manufacturing industry is in _____ and _____.
3. _____ is set up by people at their homes.
4. _____ employs thousands of workers.
5. Large-scale industries are located in area where _____ and _____ are easily available.
6. _____ is converted into a finished good in a factory.
7. _____ is famous for iron and steel industry

Define the following: -

Resources- _____

Raw materials- _____

Factory- _____

Hosiery- _____

Oil refinery- _____

Write short answers: -

What is a difference between a factory and an industry?

Name the different types of industries.

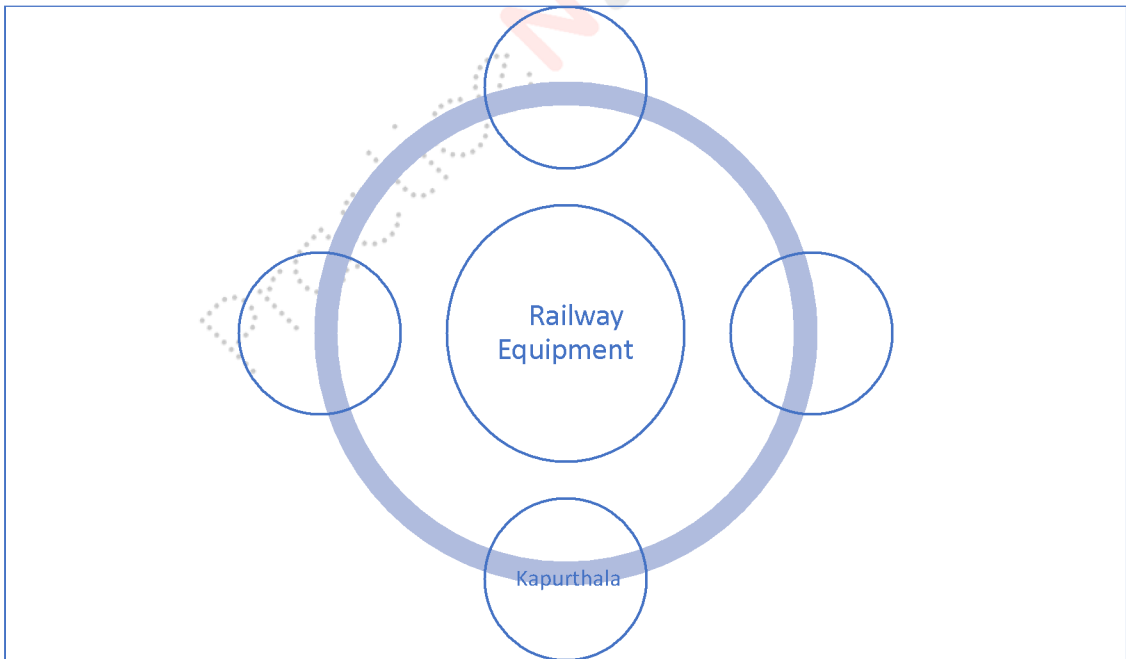
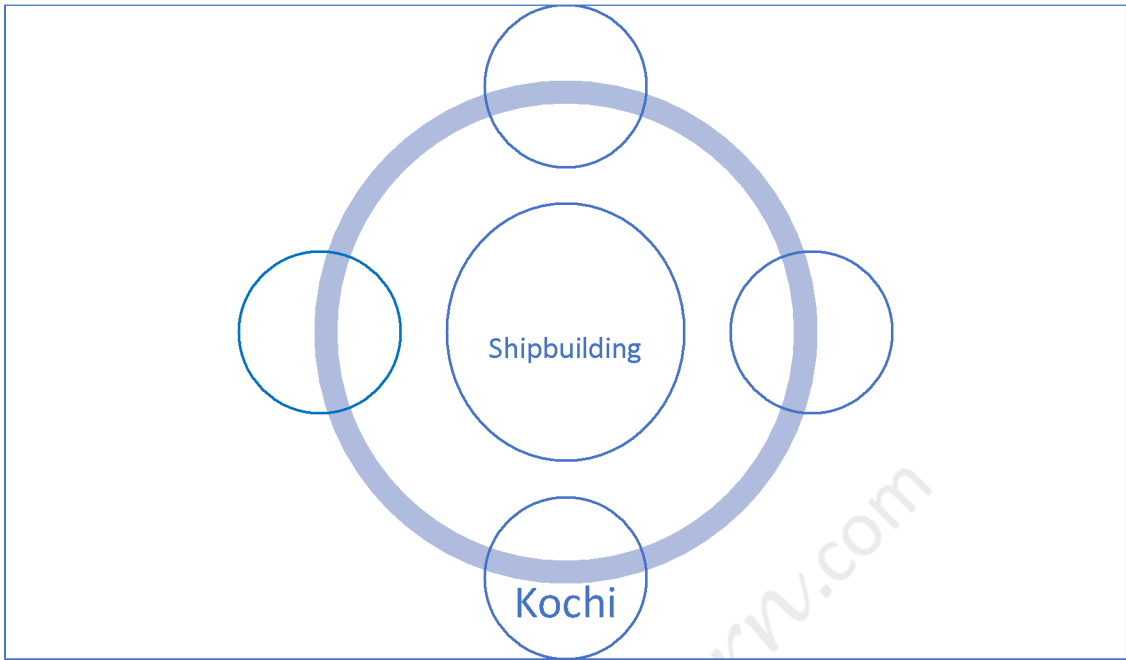
What is a cottage industry? Give examples.

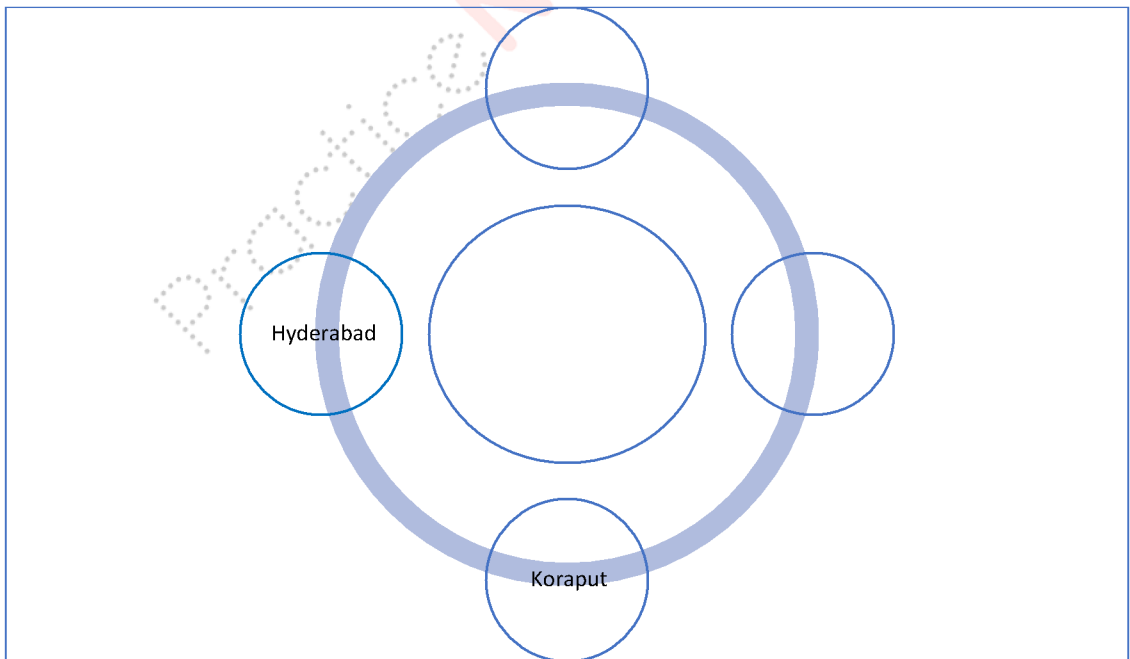
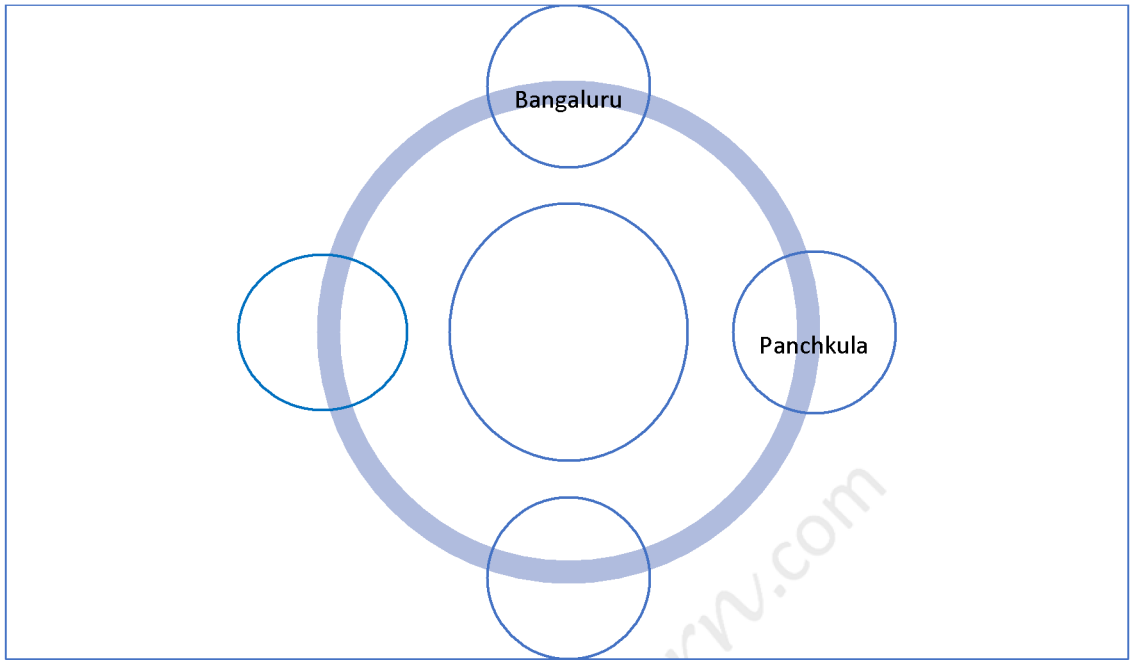
What is a small-scale industry? Give examples.

What is a large-scale industry? Give examples.

What are the things needed to set-up an industry?

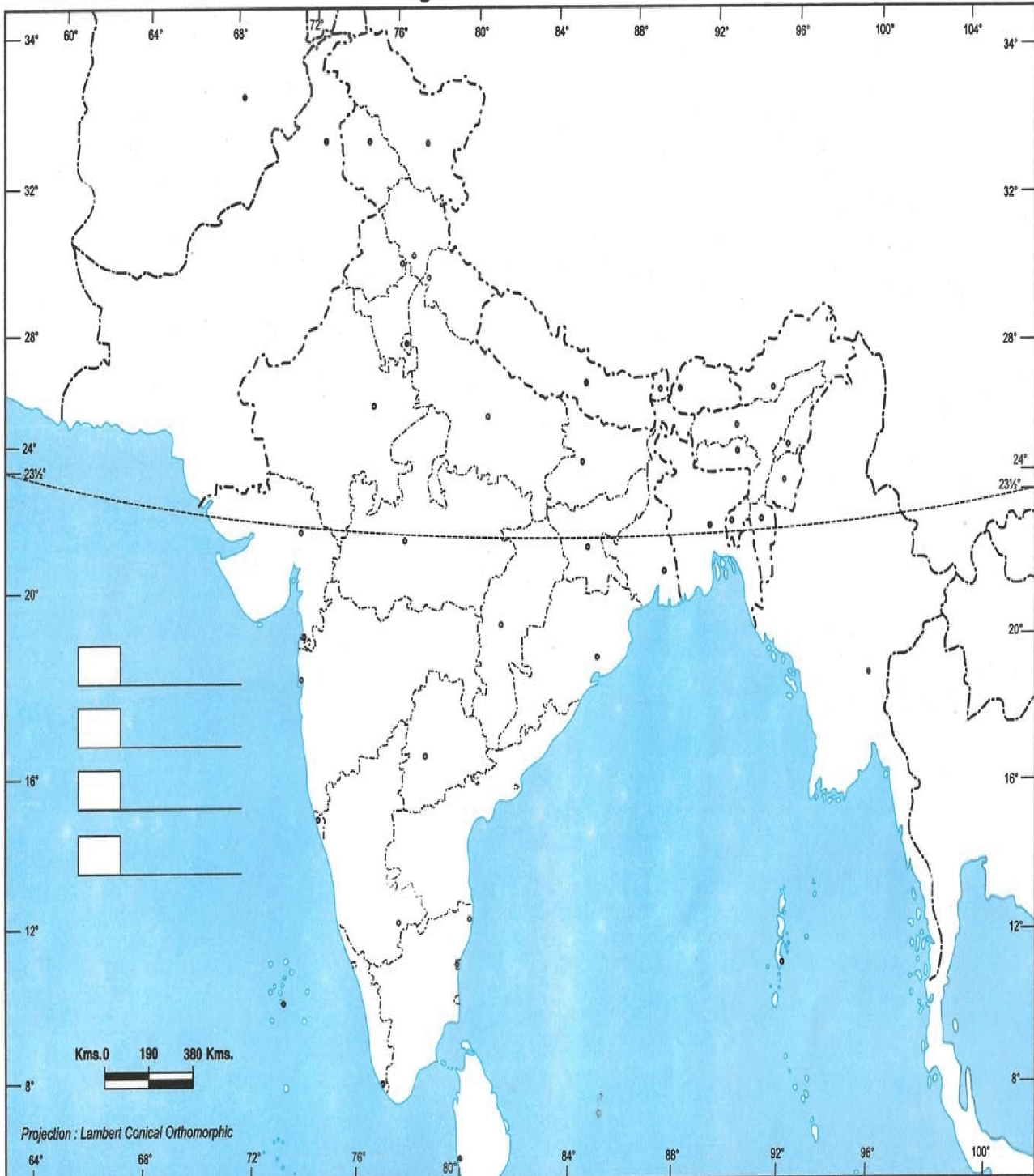
Fill the empty boxes: -





On the political map of India, mark at least one industry in each state.

INDIA - POLITICAL AND ADJACENT COUNTRIES.



NAME
 STD
 SEC
 TEACHER'S SIGNATURE.....

1. The territorial waters of India extend into the sea to a distance of twelve nautical miles measured from the appropriate baseline.
2. The State boundaries between Uttar Pradesh & Uttarakhand, Bihar & Jharkhand, Madhya Pradesh & Chhattisgarh have not been verified by the Governments concerned.
3. The interstate boundaries amongst Arunachal Pradesh, Assam and Meghalaya shown on this map are as interpreted from the "North-Eastern Areas (Reorganisation) Act, 1971," but have yet to be verified.
4. The External boundaries and coastlines of India shown on this map agree with the Record / Master copy certified by the Survey of India, Dehra Dun Uttarakhand. (Vide their letter No. T.B. 824/62-A-3213 Dated 25-08-2020.)
5. The administrative Headquarters of Chandigarh, Haryana and Punjab are at Chandigarh.
6. The administrative Headquarters of Telangana and Andhra Pradesh are at Hyderabad.